

Appendices and plans

Plan 1 Thames Basin Heaths buffer zones

Appendix 1 South East Plan policy for Thames Basin Heaths Special Protection Area

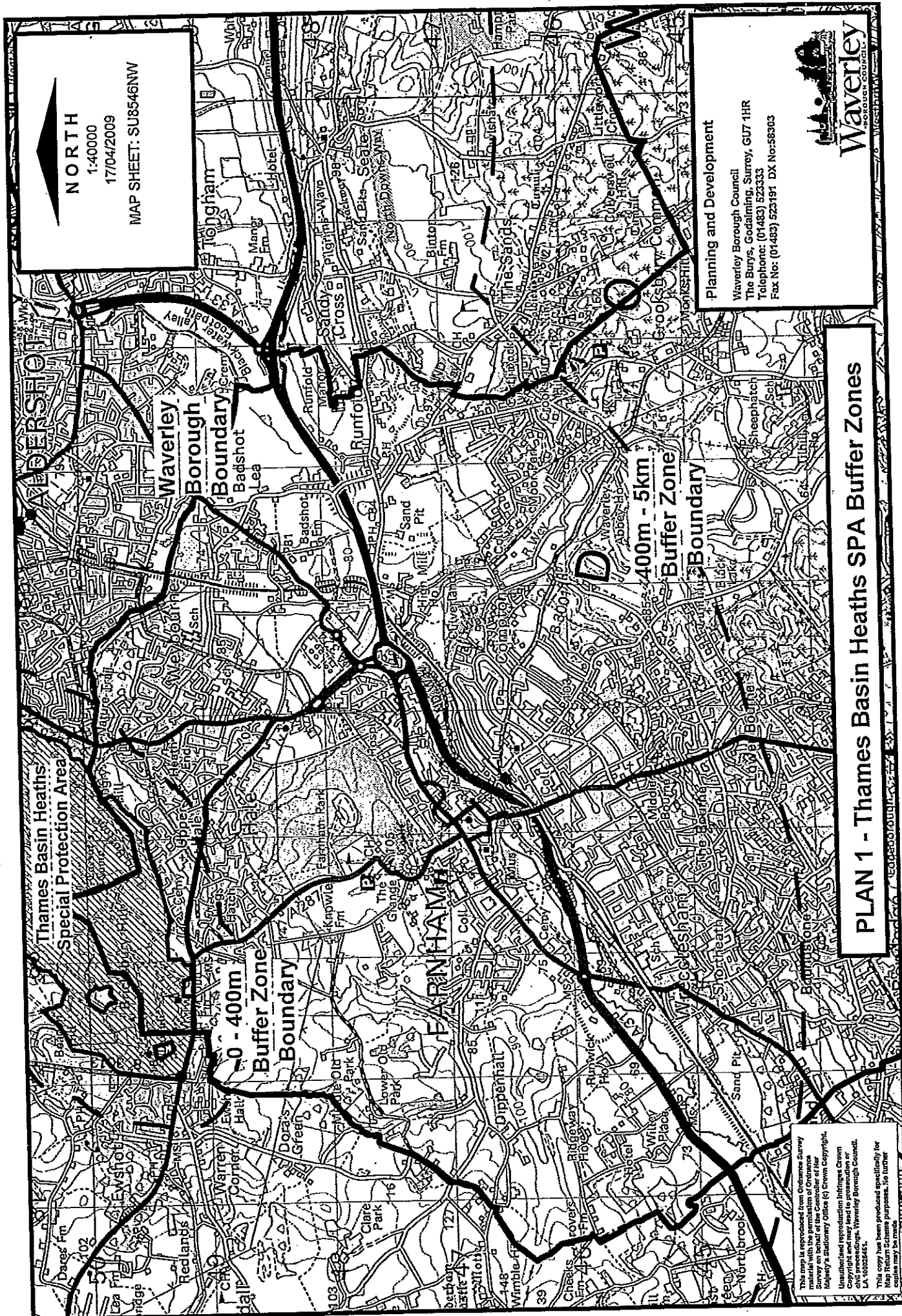
Appendix 2 Site quality checklist for an individual SANG


Plan 2 Location of Farnham Park

Appendix 3 Improvements to Farnham Park


Appendix 4 Special Protection Area avoidance costs for Farnham Park

Appendix 5 Monitoring the impact of Farnham Park as a SANG





NORTH
 1:40000
 17/04/2009
 MAP SHEET: SU8546NW



Waverley
 BOROUGH COUNCIL
 Planning and Development
 Waverley Borough Council
 The Bury, Goddaining, Surrey, GU7 1HR
 Telephone: (01483) 523333
 Fax No: (01483) 523191 DX No: 56303

PLAN 1 - Thames Basin Heaths SPA Buffer Zones

This map is reproduced from Ordnance Survey
 material with the permission of the Controller of Her
 Majesty's Stationery Office (c) Crown Copyright.
 Unauthorised reproduction infringes Crown
 Copyright and may lead to prosecution or
 civil proceedings. Waverley Borough Council,
 LA 10102645.
 This copy has been produced specifically for
 Map Return Scheme purposes. No further
 copies may be made.